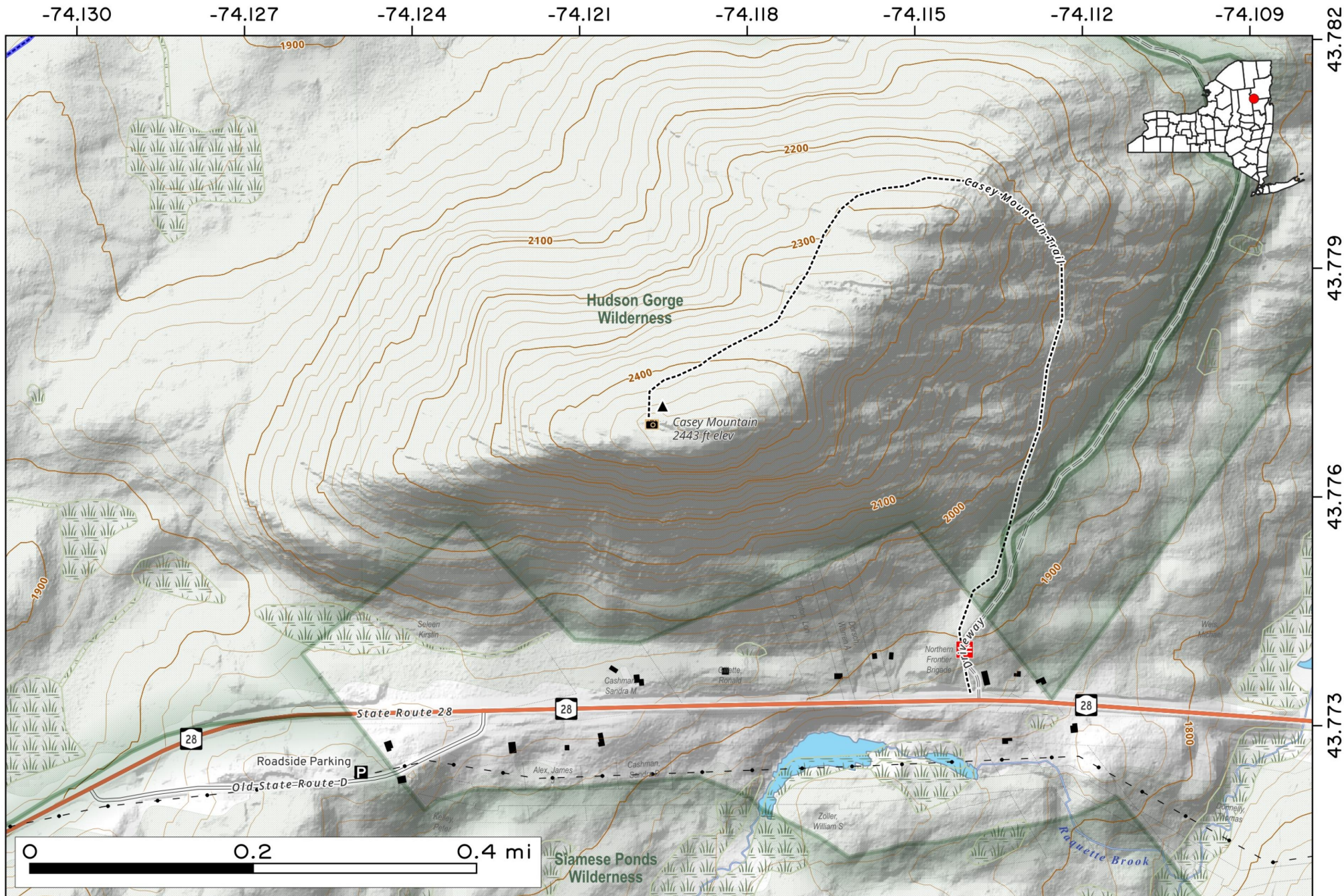


Casey Mountain. Park off the old routing of NY 28 about a 1/4 mile west of Ok Slip Road (gated), follow the road to the herd path where it split off, winds around the backside of the mountain and reaches the top in one mile, with views to the south.

Map created by Andy Arthur on 12/31/2025 in QGIS 3.44.6-Solothurn. Contains NYS GIS and DEC data with additional campsites added by Andy. More maps at andyarthur.org.

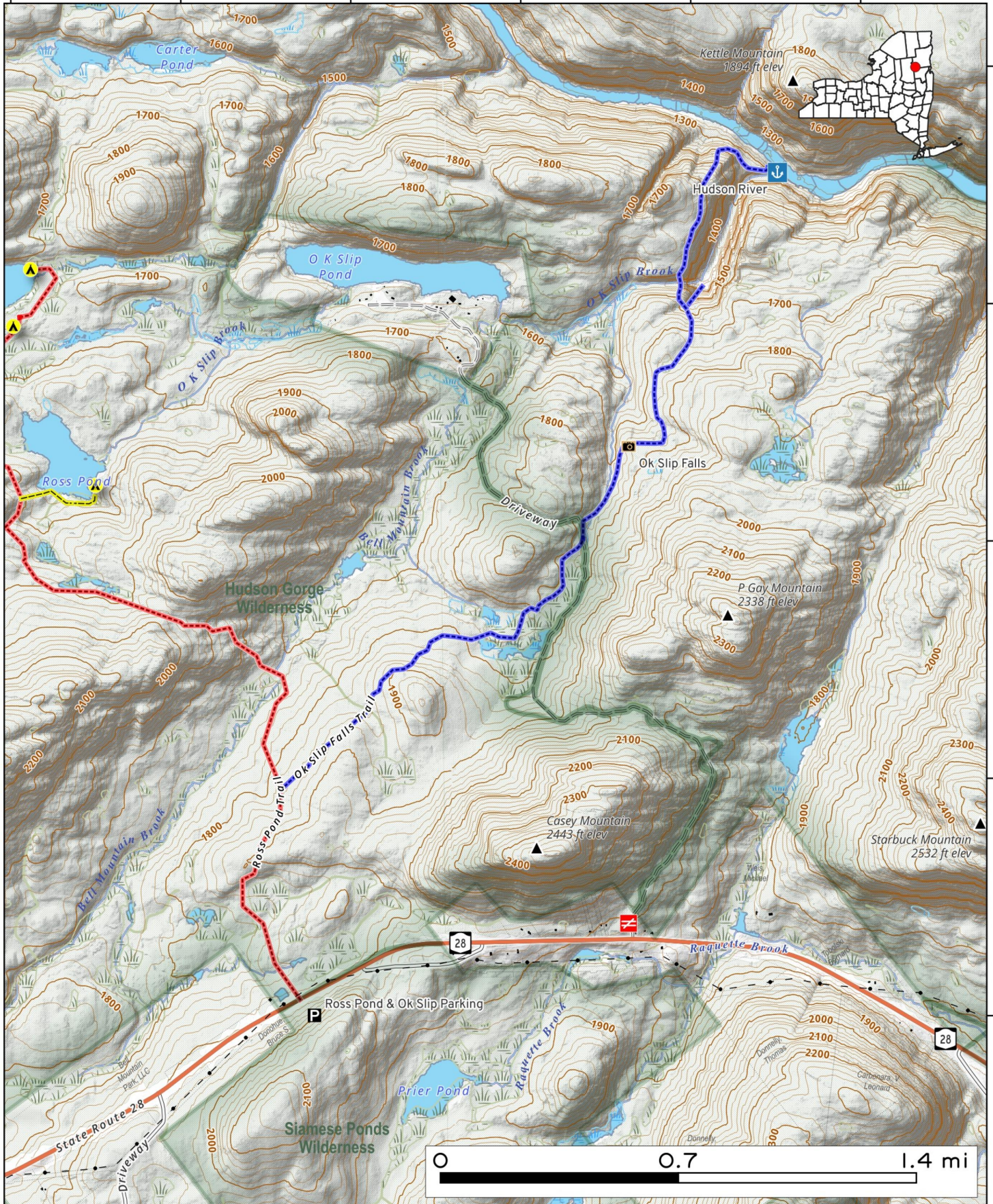


Ok Slip Falls Trail. Three miles back from the Ross Pond and Ok Slip Parkin Area is Ok Slip Falls, which is considered to be one of the biggest waterfalls in the Adiondacks.

Map created by Andy Arthur on 12/31/2025 in QGIS 3.44.6-Solothurn. Contains NYS GIS and DEC data with additional campsites added by Andy. More maps at andyarthur.org.



-74.15 -74.14 -74.13 -74.12 -74.11 -74.10



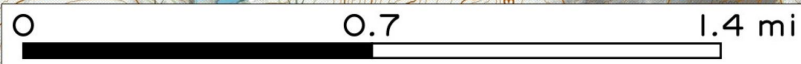
43.81

43.80

43.79

43.78

43.77



Upper Hudson Ski Loop Trail. The 3.6 mile Upper Hudson Ski Loop Trail partially follows an old woods road from the shores of Goodnow Flowage, looping down to the Hudson River and then along the Goodnow Outflow.

Map created by Andy Arthur on 12/31/2025 in QGIS 3.44.6-Solothurn. Contains NYS GIS and DEC data with additional campsites added by Andy. More maps at andyarthur.org.



-74.195 -74.190 -74.185 -74.180 -74.175 -74.170 -74.165 -74.160 -74.155

